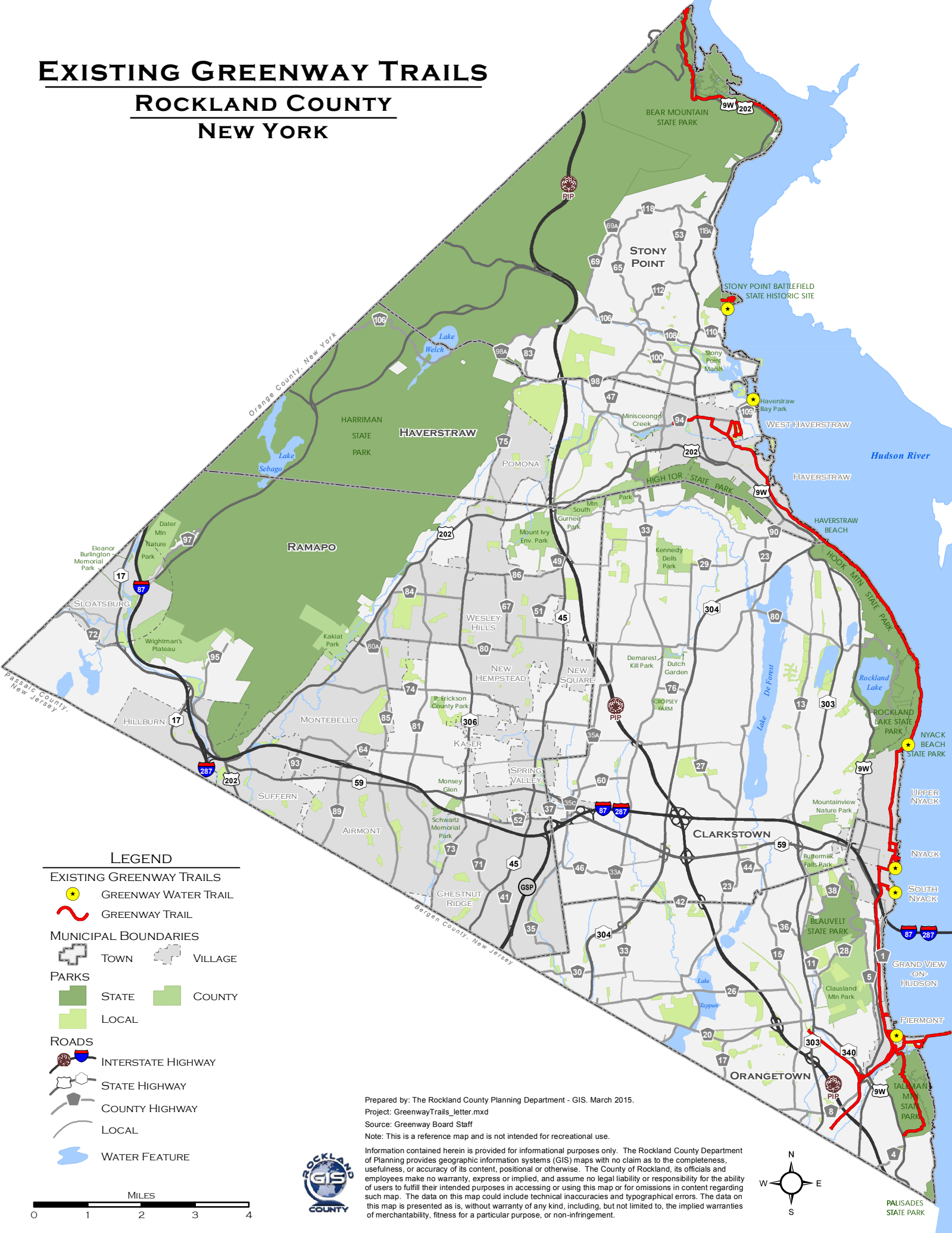


EXISTING GREENWAY TRAILS

ROCKLAND COUNTY

NEW YORK

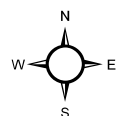
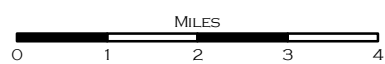


LEGEND

- EXISTING GREENWAY TRAILS**
 - GREENWAY WATER TRAIL
 - GREENWAY TRAIL
- MUNICIPAL BOUNDARIES**
 - TOWN
 - VILLAGE
- PARKS**
 - STATE
 - COUNTY
 - LOCAL
- ROADS**
 - INTERSTATE HIGHWAY
 - STATE HIGHWAY
 - COUNTY HIGHWAY
 - LOCAL
- WATER FEATURE**
 - WATER FEATURE

Prepared by: The Rockland County Planning Department - GIS, March 2015.
 Project: GreenwayTrails_letter.mxd
 Source: Greenway Board Staff
 Note: This is a reference map and is not intended for recreational use.

Information contained herein is provided for informational purposes only. The Rockland County Department of Planning provides geographic information systems (GIS) maps with no claim as to the completeness, usefulness, or accuracy of its content, positional or otherwise. The County of Rockland, its officials and employees make no warranty, express or implied, and assume no legal liability or responsibility for the ability of users to fulfill their intended purposes in accessing or using this map or for omissions in content regarding such map. The data on this map could include technical inaccuracies and typographical errors. The data on this map is presented as is, without warranty of any kind, including, but not limited to, the implied warranties of merchantability, fitness for a particular purpose, or non-infringement.



PALISADES STATE PARK