















VILLAGE OF WEST HAVERSTRAW

TOWN OF HAVERSTRAW

VILLAGE OF HAVERSTRAW

**Gateway to Peck's Pond Connector Trail  
Hudson River Greenway Trail  
Village of West Haverstraw**

**Legend**

 Greenway Trail	 Proposed Greenway Trail
 NYS Bike Route 9W	 Proposed Route
 Existing Route/Easy Designate	
 Town Boundary	 Parcels, official
 Village Boundary	 Buildings
 County Park	 Road
 Local Park	 Active Rail Line
	 50 ft Contour Intervals

0 500 1,000 Feet

Prepared by: The Rockland County Department of Planning - GIS, July 2014  
Project: HRGT\_GatewayToPecksPond.mxd

Information contained herein is provided for informational purposes only. The Rockland County Department of Planning provides geographic information systems (GIS) maps with no claim as to the completeness, usefulness, or accuracy of its content, positional or otherwise. The County of Rockland, its officials and employees make no warranty, express or implied, and assume no legal liability or responsibility for the ability of users to fulfill their intended purposes in accessing or using this map or for omissions in content regarding such map. The data on this map could include technical inaccuracies and typographical errors. The data on this map is presented as is, without warranty of any kind, including, but not limited to, the implied warranties of merchantability, fitness for a particular purpose, or non-infringement.

